



S2 S5 S51 3 5 17

Construction work at Entenfang

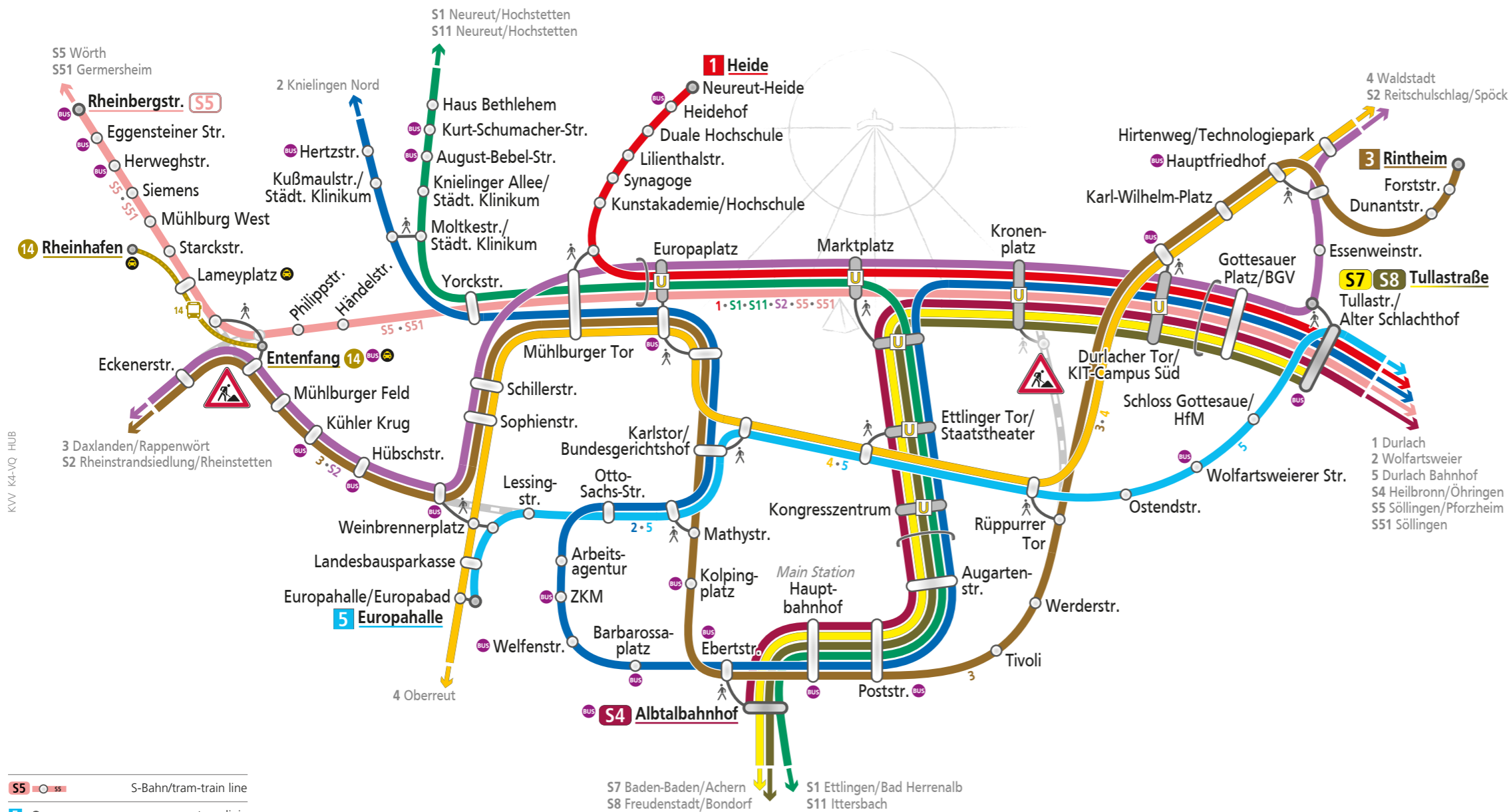


Mon 11.05.
⌚ 3:30am



Sun 21.06.
⌚ 6:30am

! Note information regarding S5 / S51.



KVV K4-VQ HUB

- S-Bahn/tram-train line
- tram line
- replacement bus
- temporary terminus
- terminus

© Publisher and graphic design: Karlsruher Verkehrsverbund GmbH (KVV) data status: 13.04.2026. Subject to change.

Information **S5 S51**

S5 / S51 operates as shown here only during the marked periods and times.

For all other periods, please refer to the separate notices.

Before traveling, please check the AVG electronic timetable information for the current day and time.



May						
Mo	Tu	We	Th	Fr	Sa	Su
					1	2
3	4	5	6	7	8	9
11	12	13	14	15	16	17
18	19	20	21	22	23	24
25	26	27	28	29	30	31

June						
Mo	Tu	We	Th	Fr	Sa	Su
1	2	3	4	5	6	7
8	9	10	11	12	13	14
15	16	17	18	19	20	21
22	23	24	25	26	27	28
29	30					

- 0:00 am to 6:30 am
7:30 pm to 11:59 pm
- 0:00 am to 10:30 am
5:30 pm to 11:59 pm
- all day
0:00 am bis 11:59 pm
- 0:00 am bis 7:30 am
- 7:30 pm bis 11:59 pm

Further information

S12 Not shown on the map. Coming from Albtalbahnhof, it runs from Karlstor via Rüppurrer Tor and Ostendstraße to Tullastraße, and vice versa.

17 Not shown on the map. Service suspended between Rheinhafen and Schillerstraße.

222 Not shown on the map. Runs from Mörsch to Hardecksiedlung (connection to Tram 4) and vice versa.

Phase 3 Immediately afterwards, Phase 3 begins from **Sunday, June 21, 2026**, at 06:30 am until **Thursday, July 30, 2026**, at 03:30 am, with restrictions on lines 3 and S2 as well as on the bus routes at Entenfang.





S5 S51

Construction work at Entenfang - Modified routes on certain days and at certain times (status 1)

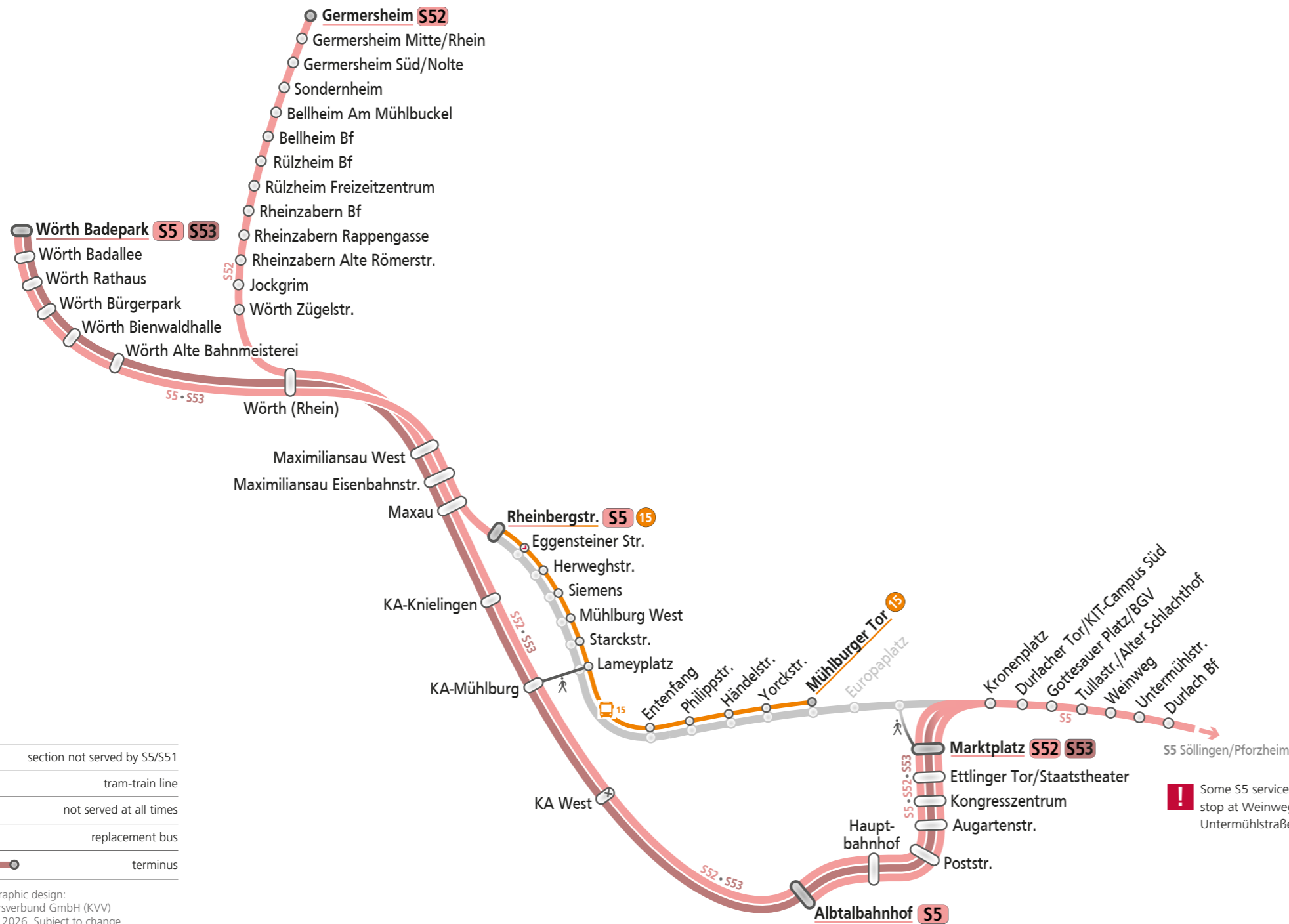
Phase 2
Mon 11.05.
 ☀ 3:30 am

Sun 21.06.
 ☀ 6:30 am

! For clarity, only the S5/S51 and their replacement services are shown here.
 Tram lines 3, 5, 17 and S2 operate on a continuous diversion, as shown on the main map. All other lines operate as normal.



S5 / S51 operates as shown here only during the marked periods and times.
 For all other periods, please refer to the separate notices.
 Before traveling, please check the AVG electronic timetable information for the current day and time.



May

Mo	Tu	We	Th	Fr	Sa	Su
				1	2	3
4	5	6	7	8	9	10
11	12	13	14	15	16	17
18	19	20	21	22	23	24
25	26	27	28	29	30	31

■ during the day
6:30 am to 7:30 pm

■ early in the morning
and during the day
3:30 am to 7:30 pm

June

Mo	Tu	We	Th	Fr	Sa	Su
1	2	3	4	5	6	7
8	9	10	11	12	13	14
15	16	17	18	19	20	21
22	23	24	25	26	27	28
29	30					

Further information

Change of line The S5 coming from Pfinztal continues partially from Tullastraße as line S7 towards Rastatt, or from Marktplatz as line S53 to Wörth Badepark.

The S51 coming from Pfinztal continues from Marktplatz as line S52 to Germersheim.

The S52 and S53 coming from Wörth, and the S7 coming from Rastatt, continue from Albtalbahnhof as line S5 towards Pfinztal/Pforzheim.

S4 Not shown on the map. Service terminates alternatively at Tullastraße or at Hauptbahnhof (forecourt). Services towards Heilbronn start at Albtalbahnhof or, alternatively, at Tullastraße.

! Some S5 services do not stop at Weinweg and Untermühlstraße.

© Publisher and graphic design: Karlsruher Verkehrsverbund GmbH (KVV)
 data status: 13.04.2026. Subject to change.





S5 S51

Construction work at Entenfang - Modified routes on certain days and at certain times (status 2)


Phase 2
Mon 11.05.
 ⌚ 3:30 am

➔

Sun 21.06.
 ⌚ 6:30 am

! For clarity, only the S5/S51 and their replacement services are shown here.


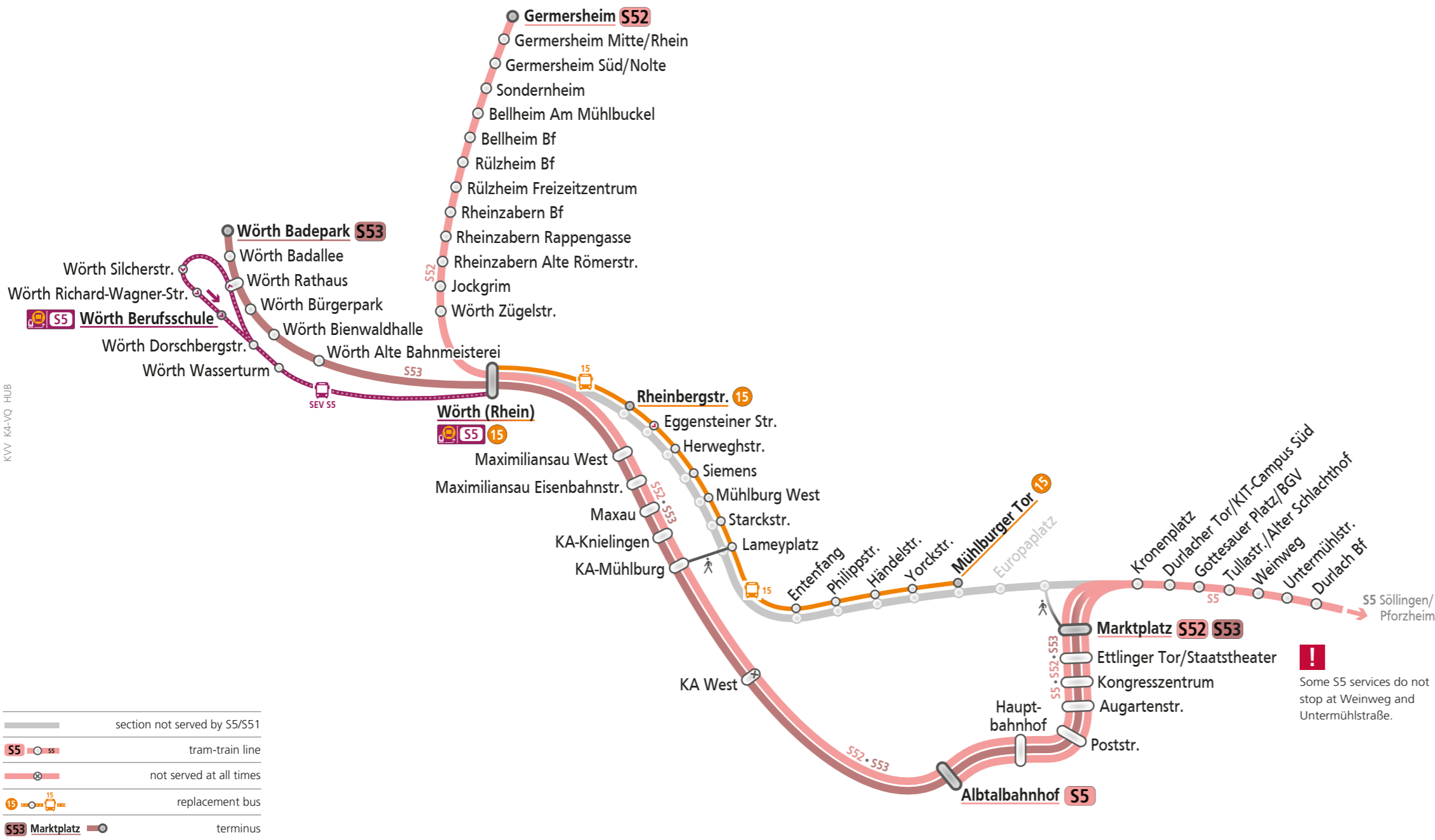
Tram lines 3, 5, 17 and S2 operate on a continuous diversion, as shown on the main map. All other lines operate as normal.



S5 / S51 operates as shown here only during the marked periods and times.

For all other periods, please refer to the separate notices.

Before traveling, please check the AVG electronic timetable information for the current day and time.

Mai						
Mo	Tu	We	Th	Fr	Sa	Su
					1	2
3	4	5	6	7	8	9
10	11	12	13	14	15	16
17	18	19	20	21	22	23
24	25	26	27	28	29	30
31						

Juni						
Mo	Tu	We	Th	Fr	Sa	Su
1	2	3	4	5	6	7
8	9	10	11	12	13	14
15	16	17	18	19	20	21
22	23	24	25	26	27	28
29	30					

- during the day 10:30 am to 5:30 pm
- 0:00 am to 2:30 am 7:30 pm to 11:59 pm
- all day 0:00 am to 11:59 pm
- 0:00 am to 7:30 pm
- 7:30 am to 11:59 pm

Further information

Change of line The S5 coming from Pfinztal continues partially from Tullastraße as line S7 towards Rastatt, or from Marktplatz as line S53 to Wörth Badepark.

The S51 coming from Pfinztal continues from Marktplatz as line S52 to Germersheim.

The S52 and S53 coming from Wörth, and the S7 coming from Rastatt, continue from Albtalbahnhof as line S5 towards Pfinztal/Pforzheim.

S4 Not shown on the map. Service terminates alternatively at Tullastraße or at Hauptbahnhof (forecourt). Services towards Heilbronn start at Albtalbahnhof or, alternatively, at Tullastraße.

! Some S5 services do not stop at Weinweg and Untermühlstraße.

© Publisher and graphic design: Karlsruher Verkehrsverbund GmbH (KVV) data status: 13.04.2026. Subject to change.

